

417000 000000















417000 000000

Chorley Local Plan [Publication]
Policies Map (2012)



Eccleston Inset - Map 11

KEY

-  BNE3 - Safeguarded Land
-  BNE8 - Scheduled Ancient Monuments
-  EP7 - District and Local Centres
-  HS1 - Housing Allocations
-  HW2 - Existing Open Space
-  HW2 - Existing Open Space
-  HW2 - Existing Sport and Recreational Facilities
-  HW2 - Existing Sport and Recreational Facilities
-  HW3 - Valley Parks
-  ST1 - New Cycle Routes
-  V1 - Settlement Areas
-  Outside Local Plan Area
-  Biological Heritage Sites
-  Greenbelt



Scale 1:5,750

416000 000000

416000 000000